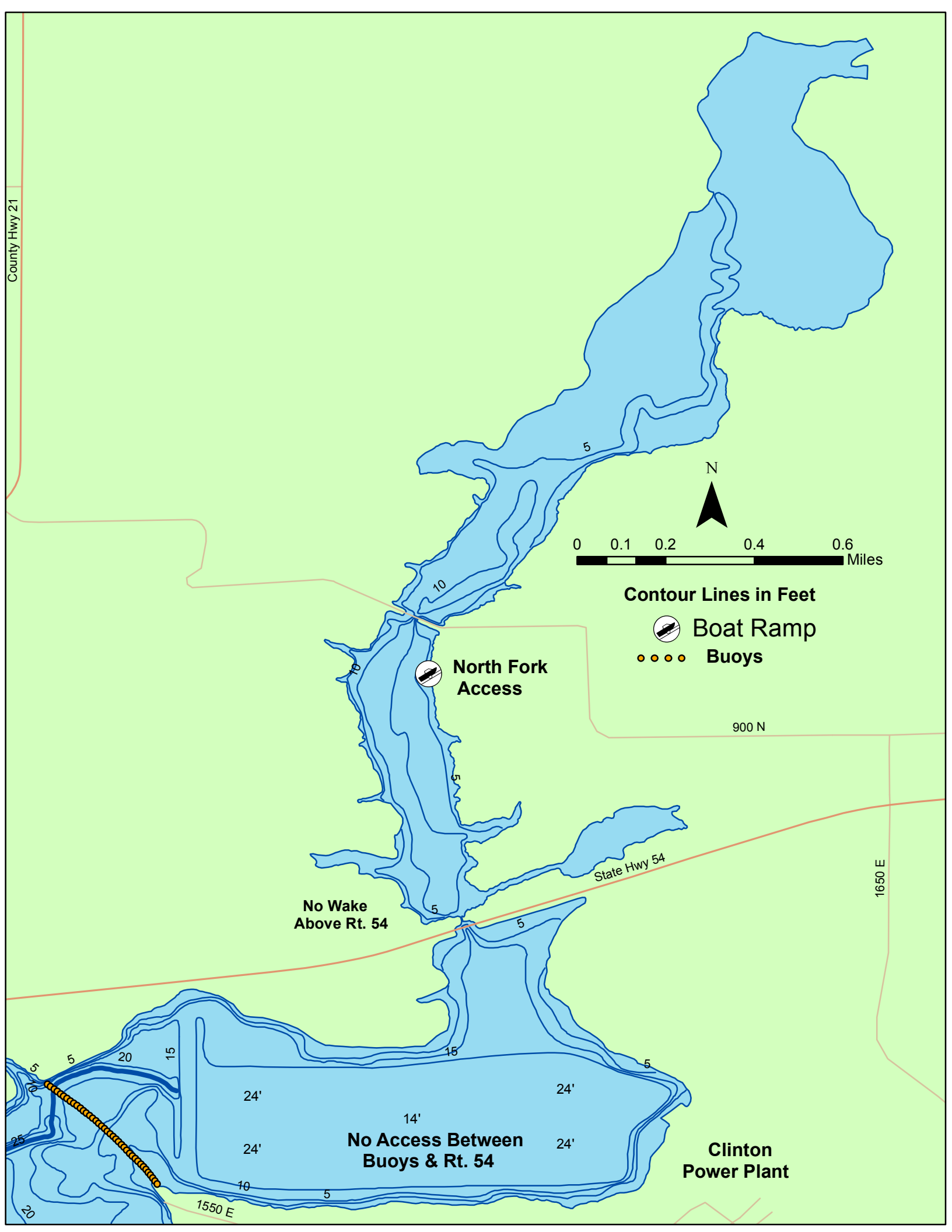




County Hwy 21



N

0 0.1 0.2 0.4 0.6 Miles

Contour Lines in Feet

-  Boat Ramp
-  Buoys

North Fork Access

900 N

State Hwy 54

No Wake Above Rt. 54

1650 E

No Access Between Buoys & Rt. 54

Clinton Power Plant

1550 E